

**AERODROME
CHART - ICAO**

35°05'19"N
128°04'14"E

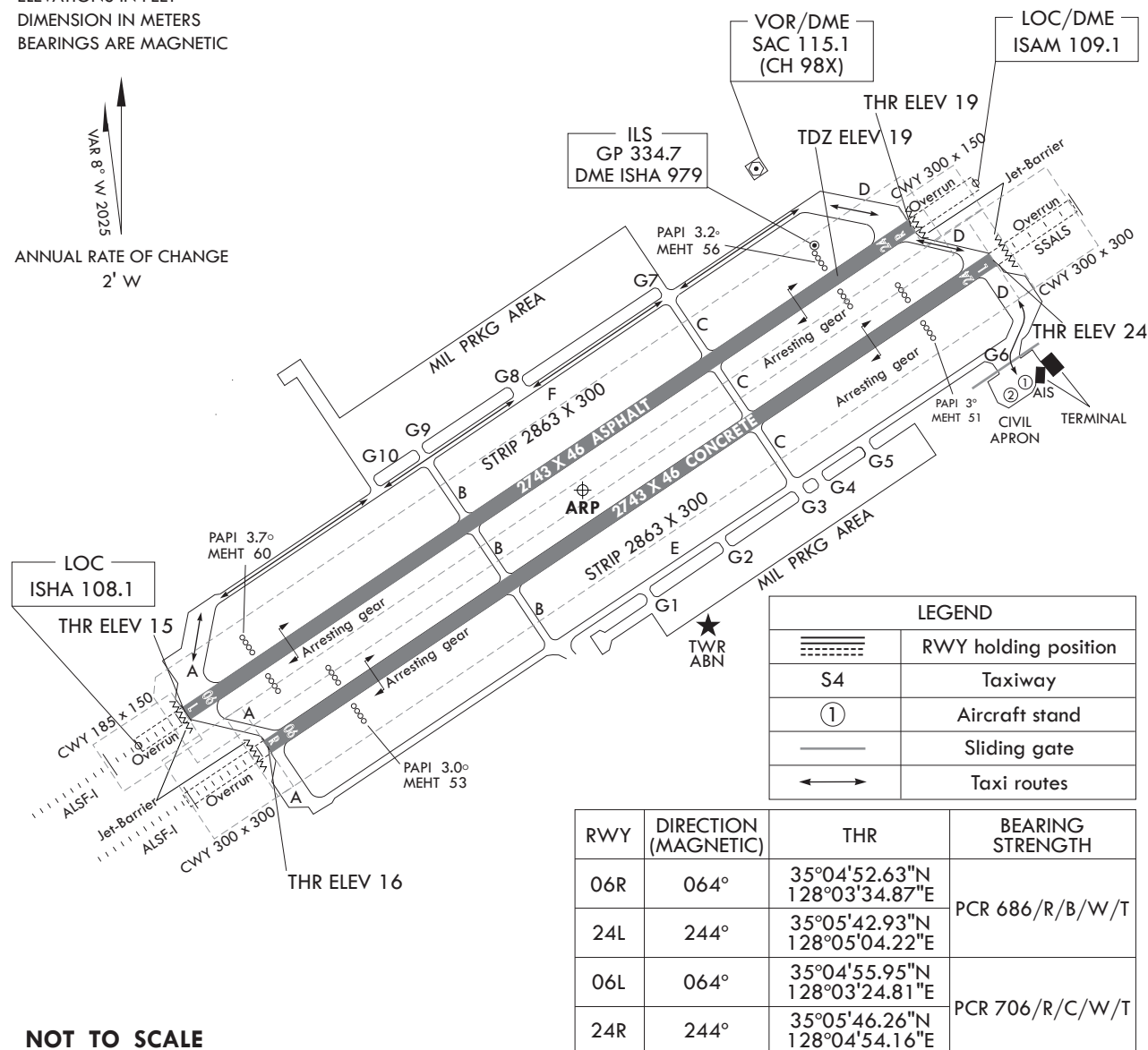
ELEV 25 ft

TWR 118.675 236.6
GND 118.675 275.8

SACHEON/Sacheon

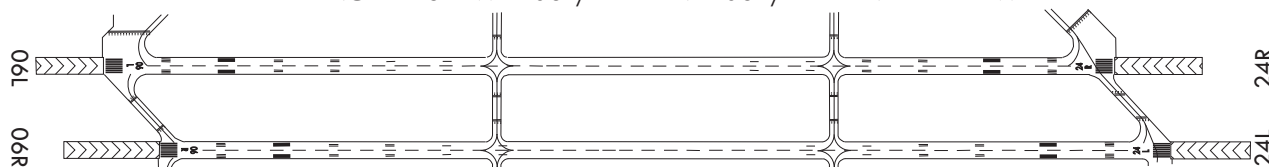
ELEVATIONS IN FEET
DIMENSION IN METERS
BEARINGS ARE MAGNETIC

VAR 8° W 2025
ANNUAL RATE OF CHANGE
2' W

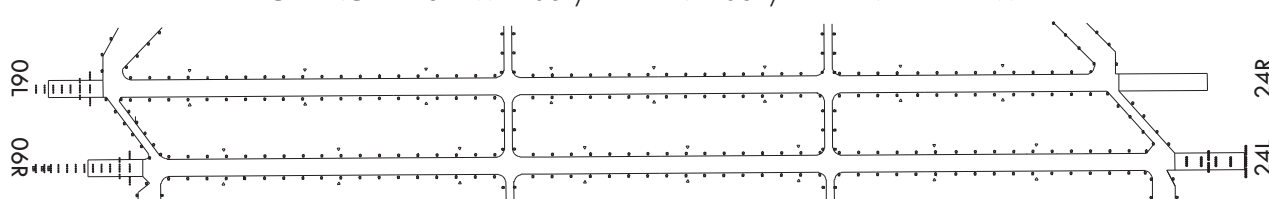


NOT TO SCALE

MARKING AIDS RWY 06L/24R AND 06R/24L AND EXIT TWY



LIGHTING AIDS RWY 06L/24R AND 06R/24L AND EXIT TWY



Change : Information of MAG VAR/annual rate of change(8° W(2020)/5' W → 8° W(2025)/2' W).